

Locality Map for Proposed BCRM Bridges

ENVIRONMENTAL ASSESSMENT
PRACTITIONER



ABANTU
ENVIRONMENTAL
SERVICES

ENGINEERS









GILGAL
DEVELOPMENT CONSULTING
ENGINEERS & PROJECT MANAGERS
The Hope of the Nation

PROPONENT



Blue Crane Route

Munisipaliteit \ U-Masipala \ Municipality

-  Nelsig Bridge
-  Khanyiso Bridge
-  Roads
-  Places
-  Non-NFEPA Delineated streams
-  NFEPA_Rivers



0 75 150 225 300 m



CS: WGS84